








**Land**

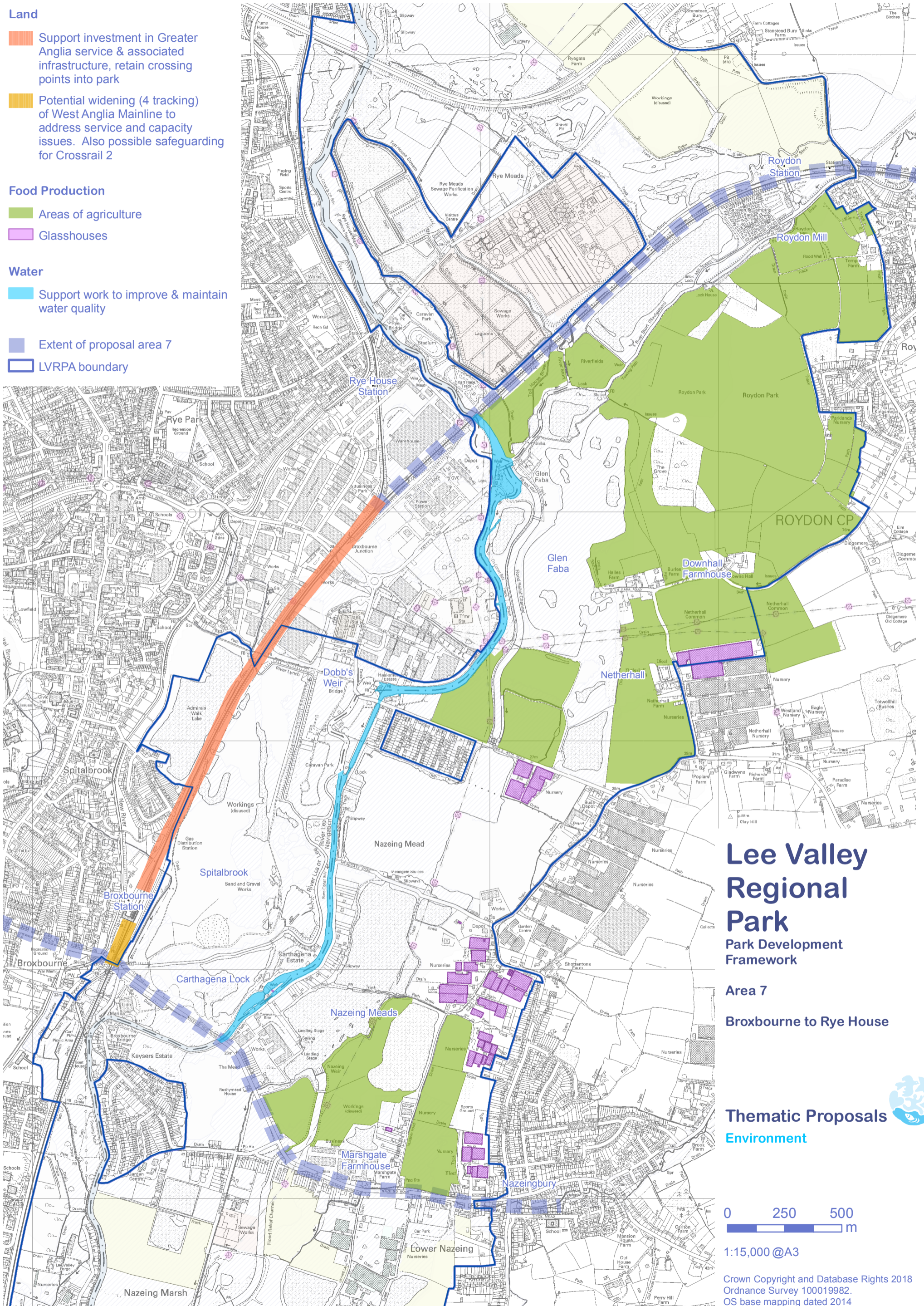
-  Support investment in Greater Anglia service & associated infrastructure, retain crossing points into park
-  Potential widening (4 tracking) of West Anglia Mainline to address service and capacity issues. Also possible safeguarding for Crossrail 2

**Food Production**

-  Areas of agriculture
-  Glasshouses

**Water**

-  Support work to improve & maintain water quality
-  Extent of proposal area 7
-  LVRPA boundary



**Lee Valley Regional Park**  
Park Development Framework

Area 7  
Broxbourne to Rye House

Thematic Proposals  
Environment



1:15,000 @A3

Crown Copyright and Database Rights 2018  
Ordnance Survey 100019982.  
OS base mapping dated 2014